








Moss Mountain-Potter Closure Exhibit A
Closure Number 06-18-10-24-26
Willamette National Forest 541-225-6300

-  Site Closure
-  Moss Mountain-Potter Closure Willamette National Forest
-  Fire Closure Umpqua National Forest
-  Fire Closure Deschutes National Forest
-  USFS Admin Boundary
-  Wilderness
-  National Forest Land



Moss Mountain-Potter Fire Closure Exhibit B Closure Number 06-18-10-24-26 Willamette National Forest

Closed NFS Trails:

6302	Bear Mountain
3645	Blue Lake
3462	Chuckle Springs
3564	Corrigan Lake
3699	Diamond Peak
3644	Dome Rock
3620	Hemlock Butte
3649	Indigo Lake
3639	June Lake
3609	Middle Fork
3688	Moon Point
3648	Opal Lake
3630	Pioneer Gulch
4228	Pool Creek
3632	Rockpile
3637	Staley Ridge
3624	Tufti Creek
3662	Vivian Lake
3643	Windy Pass
3685	Youngs Rock

Closed NFS Campgrounds and Rec Sites:

SITE_NAME	SITE_TYPE
Bear Mountain TH	Trailhead
Bingham Boat Launch	Boat Launch
Blue Lake TH	Trailhead
Campers Flat CG	Campground
Chuckle Springs TH	Trailhead
Corrigan Lake TH	Trailhead
Diamond Peak North TH	Trailhead
Diamond Peak South TH	Trailhead
Diamond Peak Wilderness	Wilderness Area
Hemlock Butte TH	Trailhead
Indigo Lake TH	Trailhead
Indigo Springs CG	Campground
June Lake TH	Trailhead
Loggers Butte	Day Use Area

SITE_NAME	SITE_TYPE
Middle Fork- Sand Prairie TH	Trailhead
Middle Fork – 21 Road/2127 Road TH	Trailhead
Middle Fork – Big Swamp TH	Trailhead
Middle Fork – Coal Creek TH	Trailhead
Middle Fork – Paddy’s Valley TH	Trailhead
Middle Fork – Timpanogas TH	Trailhead
Moon Point TH	Trailhead
Opal Lake TH	Trailhead
Pool Creek TH	Trailhead
Pioneer Gulch TH	Trailhead
Rockpile TH	Trailhead
Sacandaga CG	Campground
Sand Prairie CG	Campground
Secret CG	Campground
Staley Ridge/Dome Rock TH	Trailhead
Timpanogas Lake CG	Campground
Timpanogas Lake Shelter	Shelter
Tufti Creek TH	Trailhead
Vivian Lake TH	Trailhead
Warner Mountain	Lookout
Windy Pass TH	Trailhead
Youngs Flat (Everage Flat) CG	Campground
Youngs Rock TH	Trailhead



**UNITED STATES DEPARTMENT OF AGRICULTURE
FOREST SERVICE
WILLAMETTE NATIONAL FOREST
SPRINGFIELD, OREGON**

ORDER # 06-18-10-24-26

**FOREST ORDER
MOSS MOUNTAIN-POTTER FIRE EMERGENCY AREA CLOSURE**

Pursuant to 16 U.S.C. § 551 and 36 CFR § 261.50 (a) and (b), and to provide for public safety, the following acts are prohibited on the National Forest System (“NFS”) areas, roads, and trails described below within the administrative boundaries of the Willamette National Forest. Refer to Exhibit A for the map and Exhibit B for trails and recreation sites that are closed. Also note the recreation sites outside of the closure boundary that will be closed with this Order. This Order supersedes Forest Order # 06-18-10-24-23 for the Moss Mountain Fire and Forest Order #06-18-10-24-25 for the Potter Fire and is effective from July 29, 2024 through November 15, 2024, unless otherwise rescinded sooner.

PROHIBITIONS:

1. Being on the road. **36 CFR § 261.54(e)**
2. Being on a trail **36 CFR § 261.55(a)**
3. Entering into or being upon National Forest System Lands closed for the protection of public health and safety. **36 CFR § 261.53(e)**

CLOSURE AREA:

The closure area is located within the State of Oregon, Lane, Douglas, and Klamath Counties, and within the Administrative Boundaries of the Willamette National Forest. The closure applies to the NFS areas, roads, and trails and trailheads described below. The closure area is depicted on the attached map, which is incorporated into this order as “Exhibit A”. All areas, roads, trails, campgrounds, and rec sites in this closure area are closed. All roads forming the boundary of the closure area are included in the closure including FS Road 21. Recreation sites, trails and campgrounds closed by this order are depicted in “Exhibit B”.

Area Closure Description

The closure boundary starts on Forest Service (FS) Road 23 east of the C.T. Beach Picnic Area and Boat Launch. The closure boundary follows FS Road 23 southeast to the boundary of the Diamond Peak Wilderness Area in Township 23 S, Range 5 E, Section 14 then follows the Wilderness boundary east to the Willamette National Forest boundary in Township 23 S, Range 5 ½ E, Section 7. The closure boundary then proceeds south-southeast then north-northwest following the Willamette National Forest boundary to its junction with FS Road 5850 in Township 23 S, Range 2 E, Section 36. The closure boundary then follows FS Road 5850 east to its junction with FS Road 2127 then continues east on FS Road 2127 to its junction with FS Road 21. The closure boundary then follows FS 21 north to its junction with FS Road 2118 then continues north then east on FS Road 2118 to its junction with FS Road 23 completing the closure area boundary.

- Outside of the closure boundary the recreation sites listed in “Exhibit B” are closed.

EXEMPTIONS:

Pursuant to 36 CFR § 261.50(e)(1) and (4), the following persons are exempt from this Order:

- (1) Persons with Forest Service Permit No. FS-7700-48 (Permit for Use of Roads, Trails, or Areas Restricted by Regulation or Order) specifically exempting them for this Order.
- (2) Any Federal, State, or Local Officer, or member of organized rescue or fire fighting force in the performance of an official duty.

These prohibitions are in addition to the general prohibitions in 36 CFR Part 261, Subpart A.

Violations of these prohibitions are punishable by a fine of not more than \$5,000.00 for an individual or \$10,000.00 for a corporation or imprisonment for not more than six months or both. 16 U.S.C. § 551 and 18 U.S.C. § 3551, 3571, and 3581.

Executed in Springfield, Oregon on this 29th day of July 2024.

A handwritten signature in blue ink that reads "Duane F Bishop". The signature is written in a cursive style. Below the signature is a horizontal dashed line.

Duane Bishop
Forest Supervisor
Willamette National Forest